



P
C
C

X

X
X

X
X

X


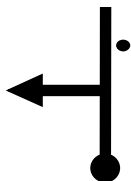
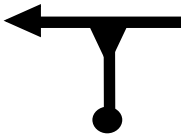
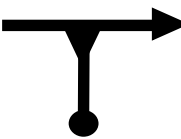
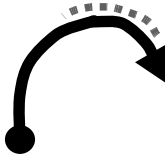
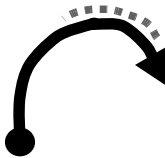
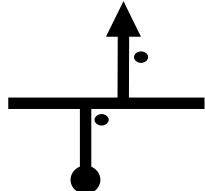
X

X

X

SCCA REG	HOME	NAME	C L S	TOT PTS	C A R	TIME DUE	TIME DUE	TIME DECL	TIME ARRIVE	TA	TIME DECL	TIME ARRIVE	TA ADJ	PEN PTS
X	CAR	ZERO	Y	0	0	#REF!					CHECKPOINT			1
Guest OR	Aloha, OR Yamhill, OR	Bob Wakehouse Todd Terp	E	#REF!	2	#REF!	#REF!	10.1149	10.1133		10:11.49	10:11.33		###
Guest Guest	Rockville, MA Downhome, KY	Belinda Davis Jed Langley	L	#REF!	4	#REF!	#REF!		10.1361		0:00.00	10:13.61		###
	Rockville, MA Downhome, KY	Belinda Davis Jed Langley	E	#REF!	6	#REF!	#REF!	10.2055	10.2052	0.05	10:20.55	10:20.52	5.00	###
		Belinda Davis Jed Langley	S	#REF!	8	#REF!	#REF!	10.1752	10.1751		10:17.52	10:17.51		###
Guest Guest	Rockville, MA Downhome, KY	Belinda Davis Jed Langley	X	#REF!	10	#REF!	#REF!				0:00.00	0:00.00		###
				#REF!	12	#REF!	#REF!	10.2133	10.21		10:21.33	10:21.31		###

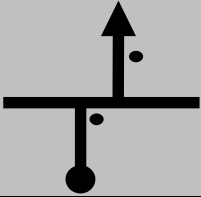

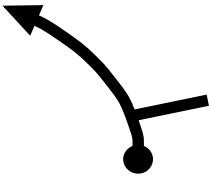

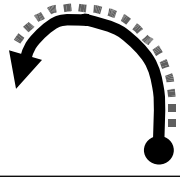
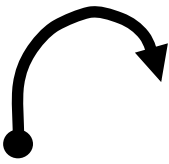
SECTION 5 VOODOO DUST

##	MILEAGE	CAST	PAUSE	TULIP	INFORMATION
42 5	4.57 1.78	<u>27</u>			
43 5	6.35 2.31				"8377" Small sign up the road apiece. Occasional potholes to next instruction. Pothole Roster as of 8/3/02: <u>6.53</u> <u>6.99</u> <u>7.02</u> <u>7.23</u> <u>8.43</u> <u>9.26</u> <u>9.46</u> (these mileages are +/- some small amount).
44 5	8.66 2.50	25			
45 5	11.16 0.06	23	1.00		You're turning onto a regularly used road. Be careful.
46 5	! 11.22 0.22				! Tightens. Downhill. Narrows at exit. (Navigators, have drivers look out their side windows, for perspective.)
47 5	!! 11.44 0.93				!! Pretty much like the last one, only more so.
48 5	<u>12.37</u> 0.00	27			Mileage is at "STOP". Do a quick Right, Left, then end Section at "NIAGARA FALLS", at <u>12.42</u> .

SECTION 6

CAULDRON

By the end of this Section, you will surely be in bubbly spirits!

6 CAR #0 START: 1:23 MINUTES: 42 MILES: 38.92					
##	MILEAGE	CAST	PAUSE	TULIP	INFORMATION
0	0.00	27			Mileage is at "STOP". Do a quick Right, Left, then end Section at "NIAGARA FALLS", at <u>12.21</u> .
6	0.08				
1	0.08				Ornery cattle guard before bridge.
6	0.11				
2	0.19	32	0.50		A little rough.
6	3.38				
3	3.57				
6	0.10				
4	3.67	28	0.25		Exposure on outside.
6	2.28				
5	5.95				Tight.
6	0.42				

1
1
1

